

An Information System for Vehicle Navigation in Congested Road Networks



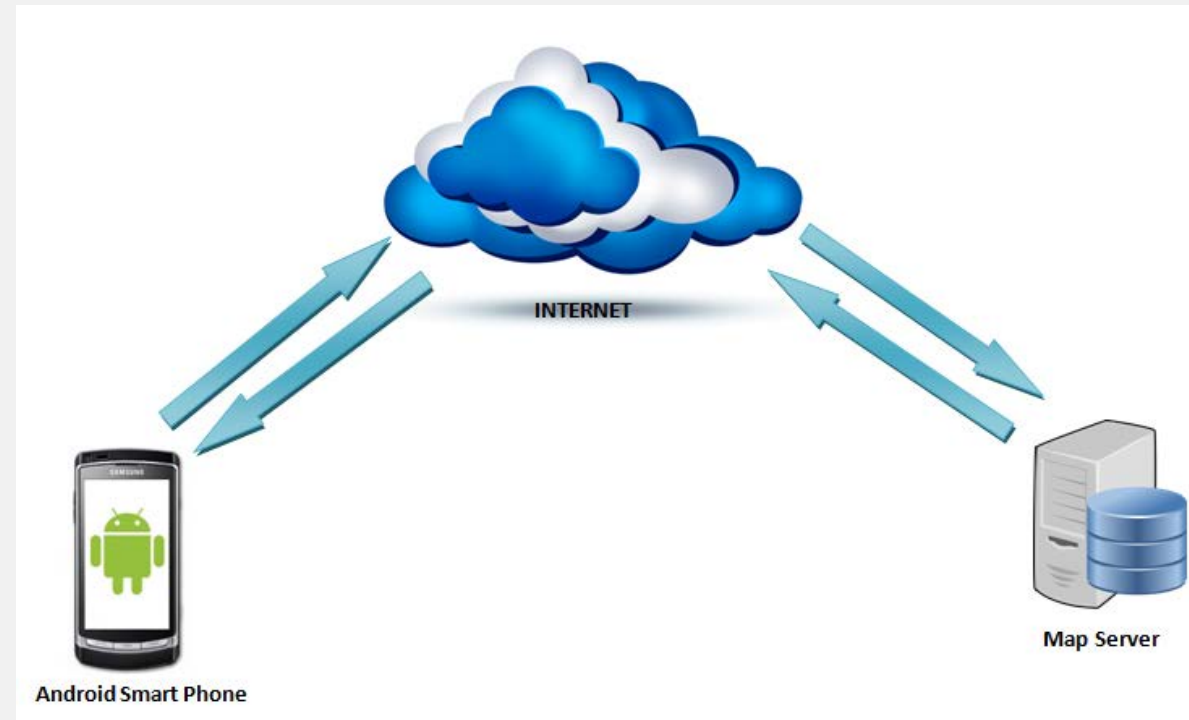
Addressed Problem

- Road congestion

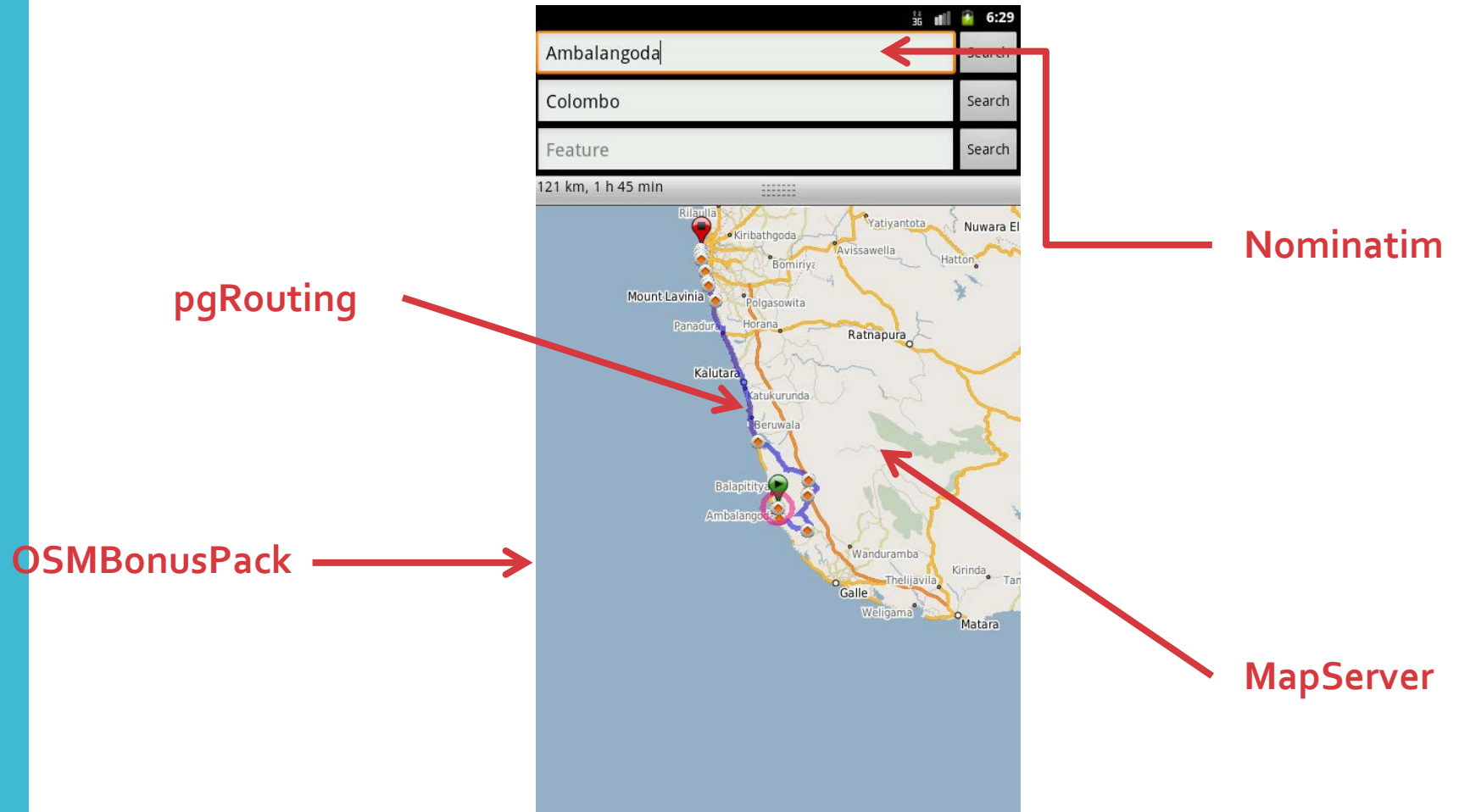


Our Solution (Let's Go.lk)

- Android Application.
- Centralized Sever.
- Connection through the Internet.

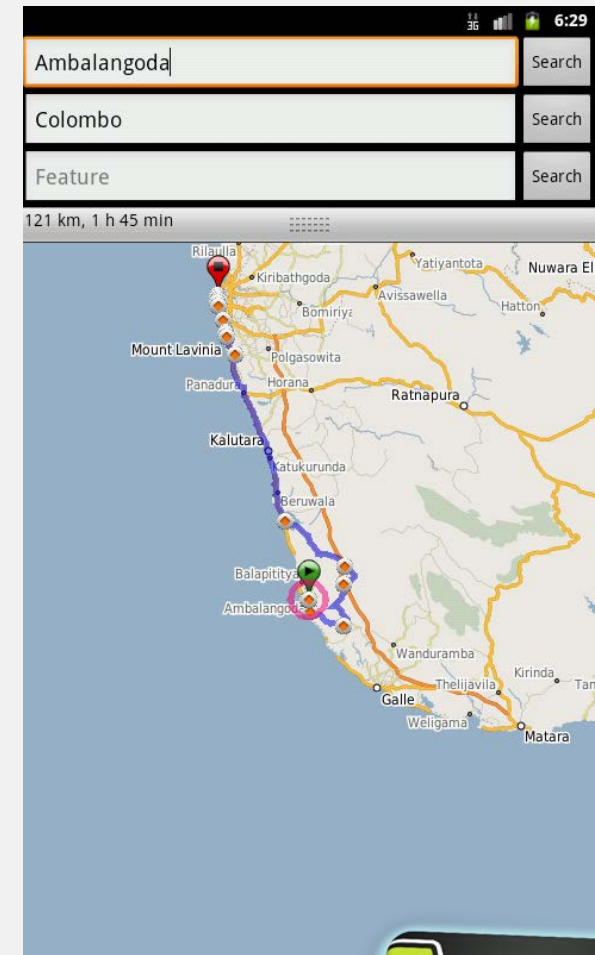
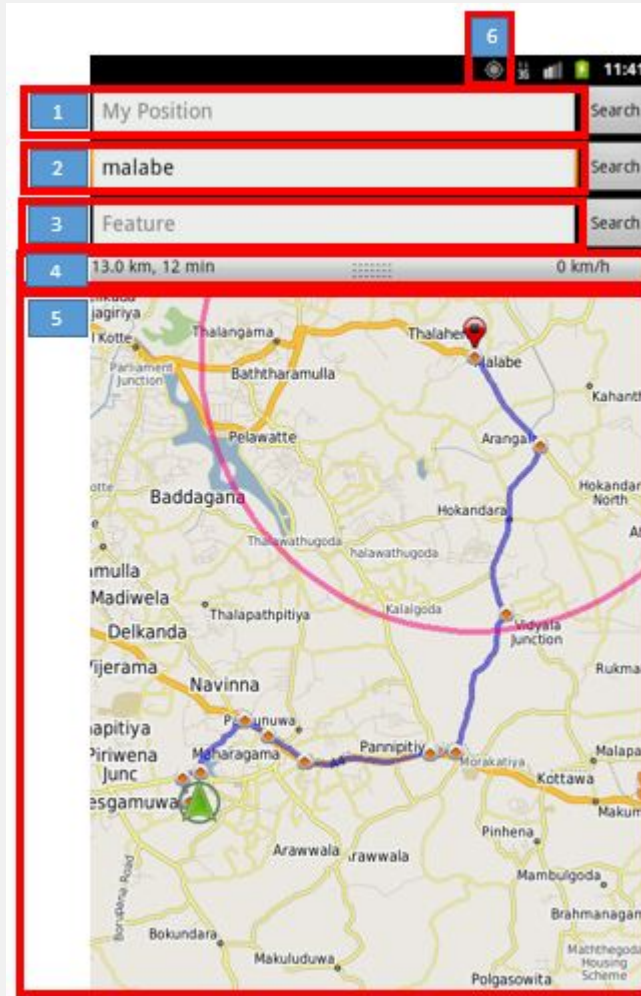


Tech Overview



User Interfaces(cont)

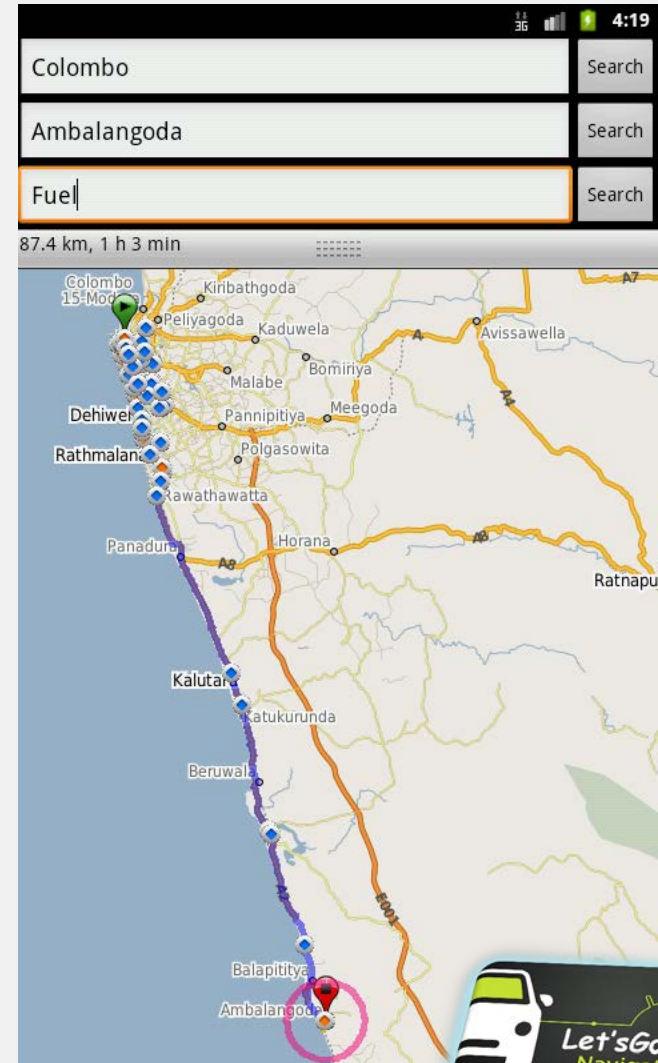
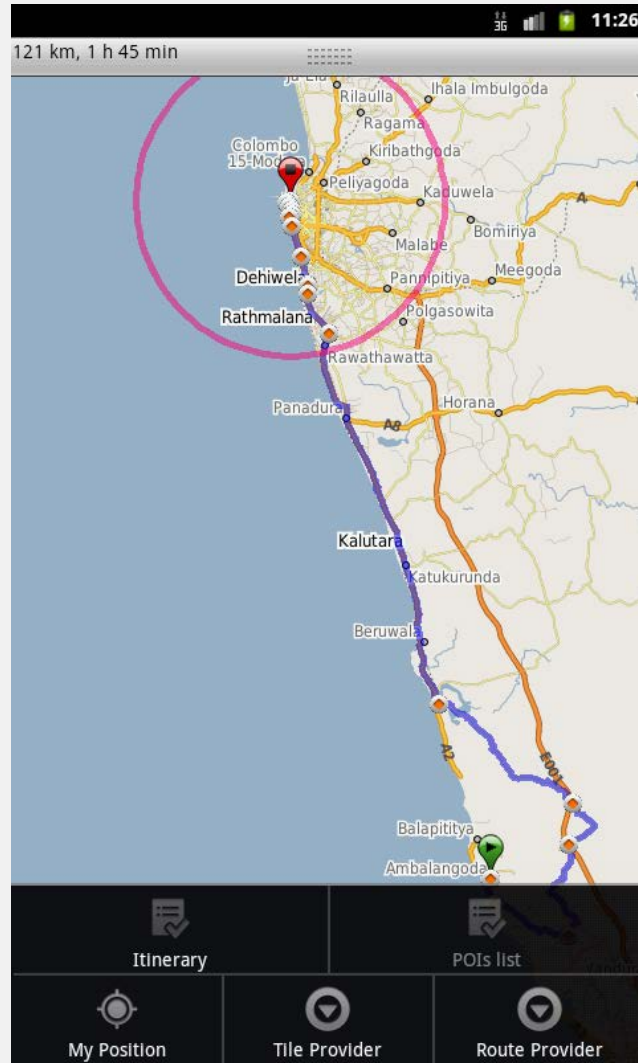
- I). Main Interface
- II). Route direction



User Interfaces(cont).

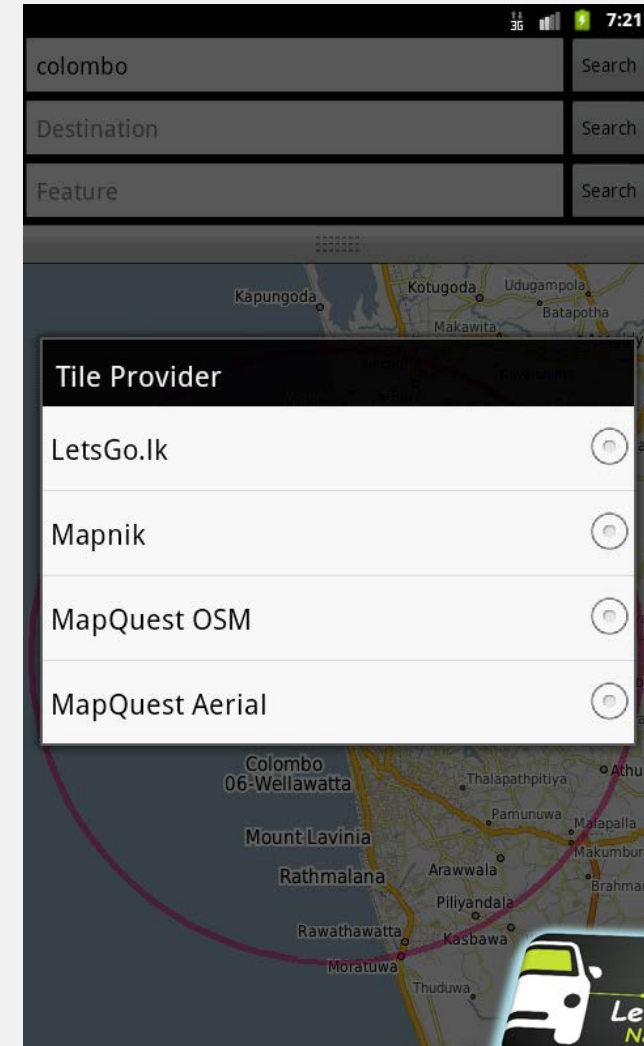
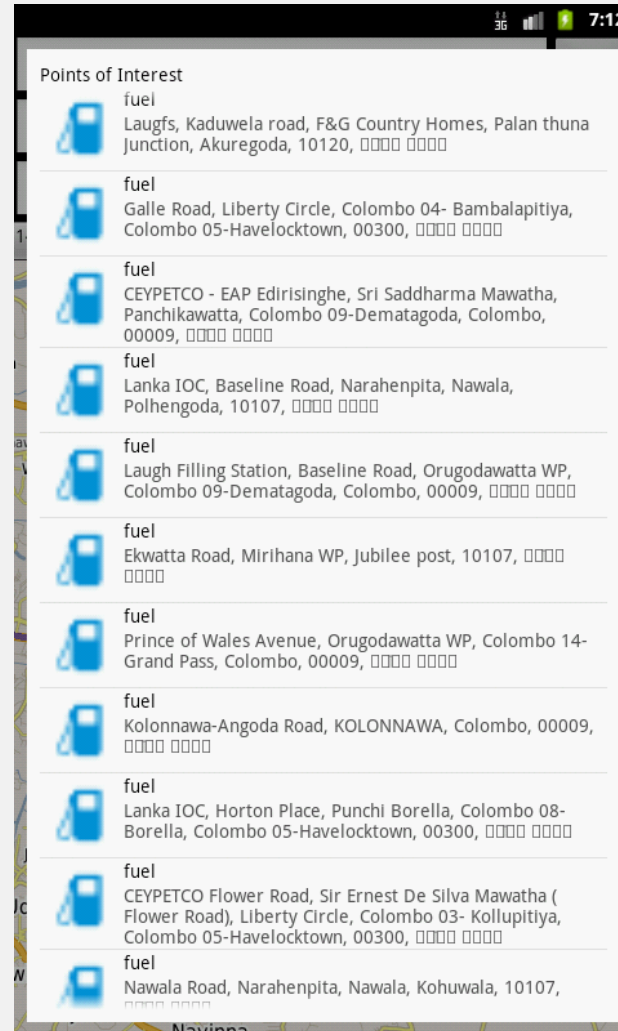
III) Main menu

IV) Point of interests



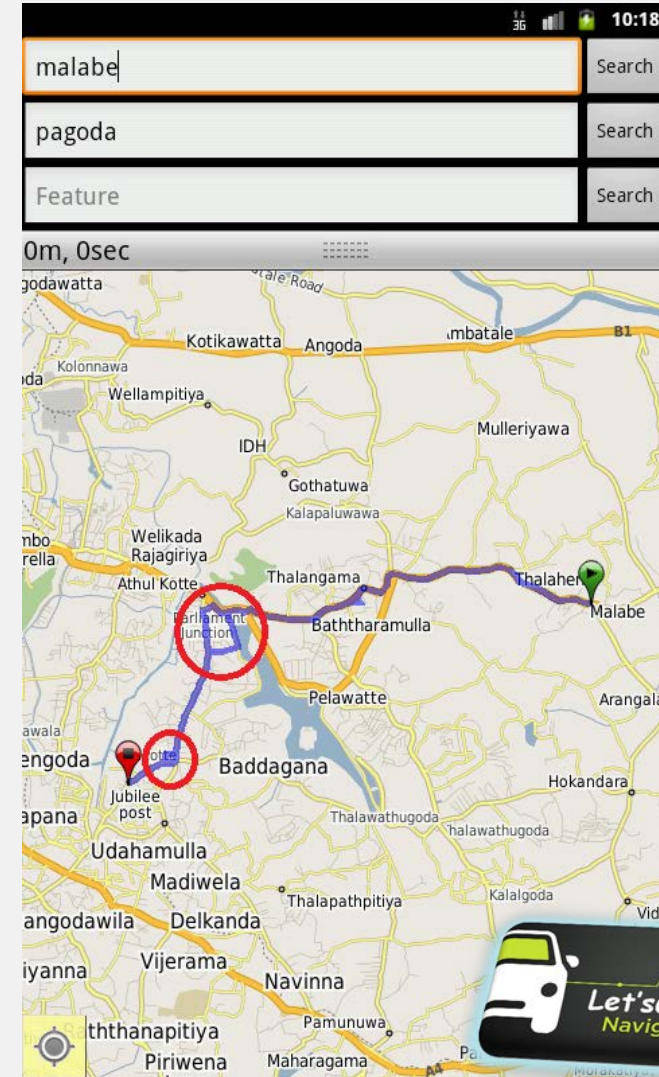
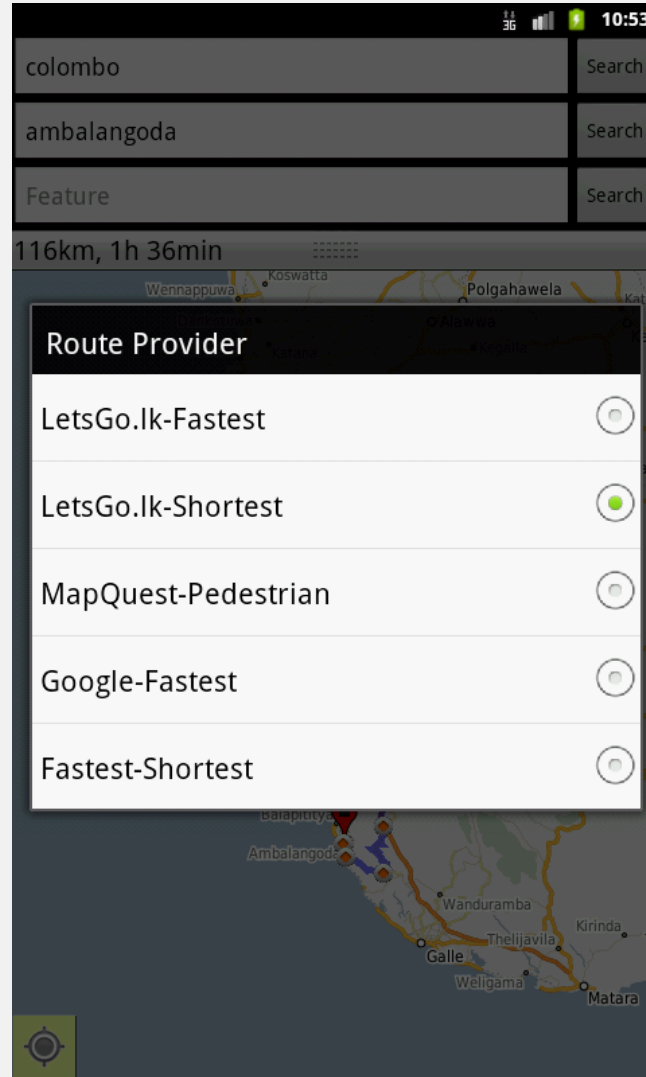
User Interfaces(cont).

- V)POI details
- VI)Tile providers



User Interfaces(cont).

VII)Route providers
VII)Shortest-Fastest path



Thanks

- Dr. Malitha Wijesundara
 - K.M.S.M.Konara
 - K.K.U.Priyantha Lal
 - D.R.A.I.Karunaratna
- To the organizers of FOSS4G event.



